





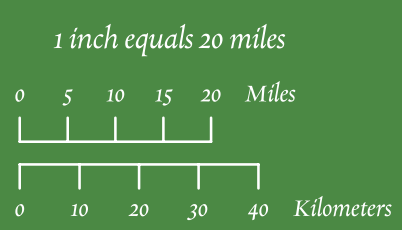
Delineated Portfolio Sites

-  Nearshore
-  Terrestrial
-  Ecoregion boundary
-  Special Occurrences

Special Occurrences are "leftover" hexagons selected by experts or by the computer model which represent a single or a small number of target species or natural communities. These point features are called "special occurrences". Although these targets were selected in the modeled portfolio, they did not lend themselves to delineating a spatially explicit site due to their small scale or potential lack of viable natural function. We defined 534 Special Occurrences representing 1462 Target occurrences.

Lower Columbia and Willamette Valley

Map 5.4b: Special Occurrences



Sources:
TNC, WDNR,
WDFW, USGS
March 2004

The Nature Conservancy
SAVING THE LAST GREAT PLACES ON EARTH

NATURE CONSERVANCY **CONSERVATION OF NATURE CANADA**

The Nature Conservancy (TNC) does not verify or guarantee the accuracy, reliability, or completeness of any data provided. TNC provides this data without any warranty of any kind whatsoever, either express or implied. TNC shall not be liable for incidental, consequential, or special damages arising out of the use of any data provided by TNC.



Washington Department of FISH and WILDLIFE